State of S^o. Carolina/ Pursuant to a warrant from John Thomas Esqr. Com^r. of loc^ns. dated N^o. Side Saluda dated 14th. July 1796. I have admeasured & laid out unto William M^c. Clanhan a tract of four hundred & sixt one acres of land in Greenville on Hoopers Creek of Saluda river. Bounded S.W. & S.E. by Thurstons land N.E. S.E. & N.E. by Dunninghams land N.E. by Robinsons land N.W. by land unknown S.W. by Thackers land, and hath such form as the above Plat Represents.

Surveyd. 15th. aug^t. 1796, —

Joseph Benson D^s.

Recorded 2^d. Septr. 1796, —

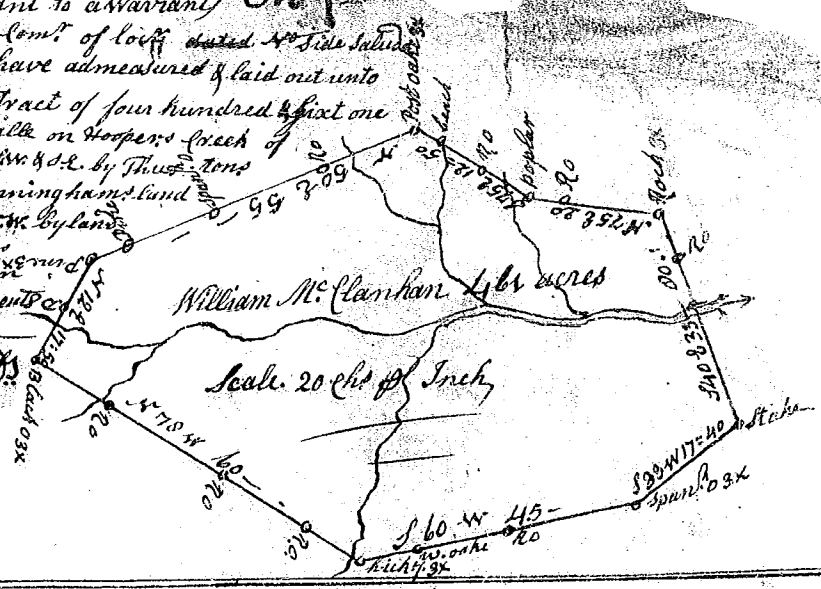

State of S^o. Carolina/ Pursuant to a warrant from John Thomas Com^r. of locations dated 24th. february 1796. I have admeasured and laid out unto Edward Wooldridge a tract of two hundred & ninty eight acres of land in Greenville County, Washington District on both sides of reedy River and branches of Armstrongs Creek waters of Saluda bound to the N^o. by by said Wooldridges land W. by obediah Hoopers land S^o. by M^m. Mastons land, E^t. by David Lovels land granted to Joseph Box, and hath such shape form & Marks as the above Plat Represents —

Recorded 12th. March 1796. Surveyd. 8th. March 1796, ⅌ John Young Junr. D^s. Del^d. self.

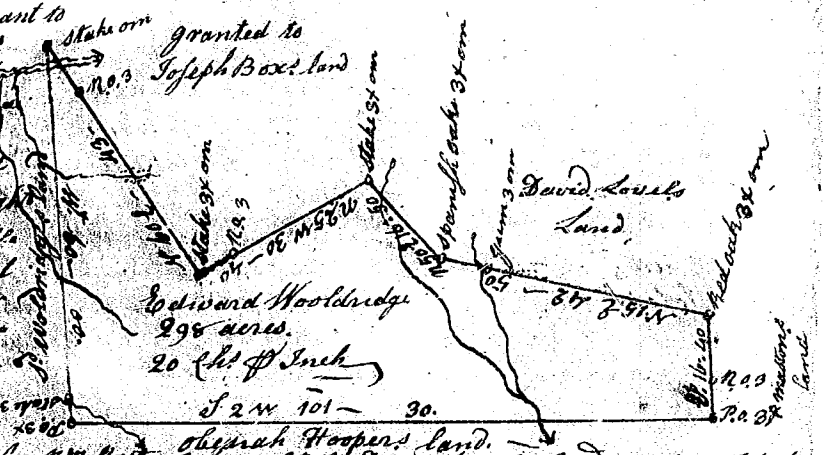

South Carolina/ Pursuant to a warrant from John Thomas Esqr. Com^r. of loc^ns. dated 29th. august 1796. I have admeasured and laid out unto Isaac anderson a tract of one hundred and eighty three acres of land in Pinkney district Spartanburg County on both sides of a small branch of Obeds Creek waters of N^o. Pacolat river. Bounded N. by John M^c. Carolls land N.E. by John Young^s. land, S. by William andersons land W. by Lococks land, — and hath such shape form & Marks as the above plat Represents. Surveyd. 30th. aug^t. 1796.

Recorded 28th. Novr. 1796. Del^d. N. Walker

John Young Junr. D^s.

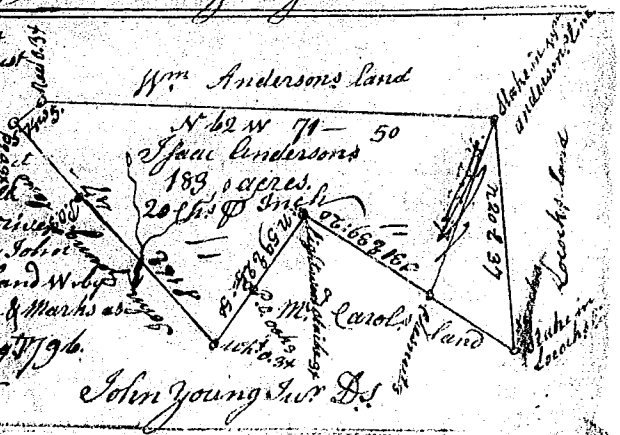

South Carolina/ Pursuant to a warrant from John Thomas Com^r. of loc^ns. Pinkney District S.W. of broad river dated 22^d. oct^r. 1796 I have admeasured and laid out unto Abraham Nott a tract of fifty six acres of land situate in Union County and District aforesd. on the S^o. Side of Packolat river bounded S.W. by W^m. Hodges S.E. by land surveyd. for John Henderson, N.E. by Adam Potters N^o. by Pacolate river, and hath such form & Marks as the above plat Represents.

Surveyd. 5th. Novr. 1796, — Addm Potter D^s.

Recorded 17th. Novr. 1796. — Del^d. self.